

RESOLUTION NO. 11-5

Commissioner Bekkedahl introduced the following Resolution and moved its adoption:

RESOLUTION DECLARING NECESSITY OF AN IMPROVEMENT IN **STREET IMPROVEMENT DISTRICT 11-2.**

BE IT RESOLVED BY THE BOARD OF CITY COMMISSIONERS OF THE CITY OF WILLISTON, NORTH DAKOTA:

That the Board of City Commissioners has received the Engineer's Report for the **STREET IMPROVEMENT DISTRICT 11-2**, and determines that it is necessary to make the following improvements:

Section I—Sloulin Field Addition Street Overlay.

Overlay 4th Avenue West from the Sloulin Field International Airport property to 38th Street, 6th Avenue West from 4th Avenue West to the south line of the Wal-Mart property, 35th Street from 2nd Avenue West to 4th Avenue West and 38th Street from 2nd Avenue West to 6th Avenue West.

Section II—19th Avenue West Overlay.

Overlay 19th Avenue West from Bison Drive to the north line of the Fox Glen Subdivision.

Section III—10th Avenue East and 4th Street Overlay.

Overlay 10th Avenue East from East Broadway to 5th Street and 4th Street from 8th Avenue East to 10th Avenue East.

That the boundaries of said improvement District are as follows:

Section I—Sloulin Field Addition Street Overlay.

Lots 6 and 7 of Block One, all of Block Two, all of Block Three, all of Block Four, all of Block Five including the Hospitality Park Rearrangement, Lots 6, 7 and 8 of Block Six and Lots 9 through 12 of Block Seven of the Sloulin Field First Addition to the City of Williston.

Section II—19th Avenue West Overlay.

Lot 1 of Block One, the west 96 feet of Block Two, Lots 12 through 22 of Block Five, Lots 1 through 8 and the east 96 feet Lot 9 of Block Six, Lots 1 through 11 of Block Nine and Lot 1R of the Rearrangement of Lots 1 through 30 of Block 12 of the Fox Glen Subdivision of the City of Williston.

Section III—10th Avenue East and 4th Street Overlay.

The south half of Lot 1 of Block Four of the Jim Bridger Subdivision; Lots 1 and 12 of Block Two and Lots 6 through 12 of Block Three of the Swenson Addition; Lots 3 through 7 of Block Five and Lots 1 and 12 of Block 6 of the Wegley Addition; Lots 3R and 4R of Block Eight of the Rearrangement of Lots 4 through 9 of Block 4 and Lots 1, 2, 11 and 12 of Block 5 of the Wegley Addition and the south half of the vacated 9th Avenue East right of way located between Block 4 of the Jim Bridger Subdivision and Block 3 of the Swenson Addition.


As shown on the attached drawings.

That a resolution declaring the necessity to make the Street Improvements described in the Engineer's Report previously filed herein shall require a protest hearing and that the owners of property within said improvement district be afforded an opportunity to file written protests against said improvements with the City Auditor at any time within 30 days of the first publication of this resolution. The Board of City Commissioners shall meet to hear and to determine the sufficiency of any protests that are filed with the City Auditor prior to **February 22nd, 2011**, at 7:30 PM at City Hall in the Commission Room.

That the City Auditor is hereby authorized and directed to cause the Resolution Declaring Necessity of an improvement in **STREET IMPROVEMENT DISTRICT 11-2** to be published once each week for two (2) consecutive weeks in the official newspaper of the city.

The motion for the adoption of the foregoing Resolution was duly seconded by Commissioner Bogar, and upon vote being taken thereon, the following Commissioners voted "AYE": Bekkedahl, Klug, Cymbaluk, Bogar, Koeser and the following voted "NAY": None. Absent and not voting: None. Whereupon said motion was declared duly passed and adopted this **11th day of January, 2011**.





E. Ward Koeser, President
Board of City Commissioners

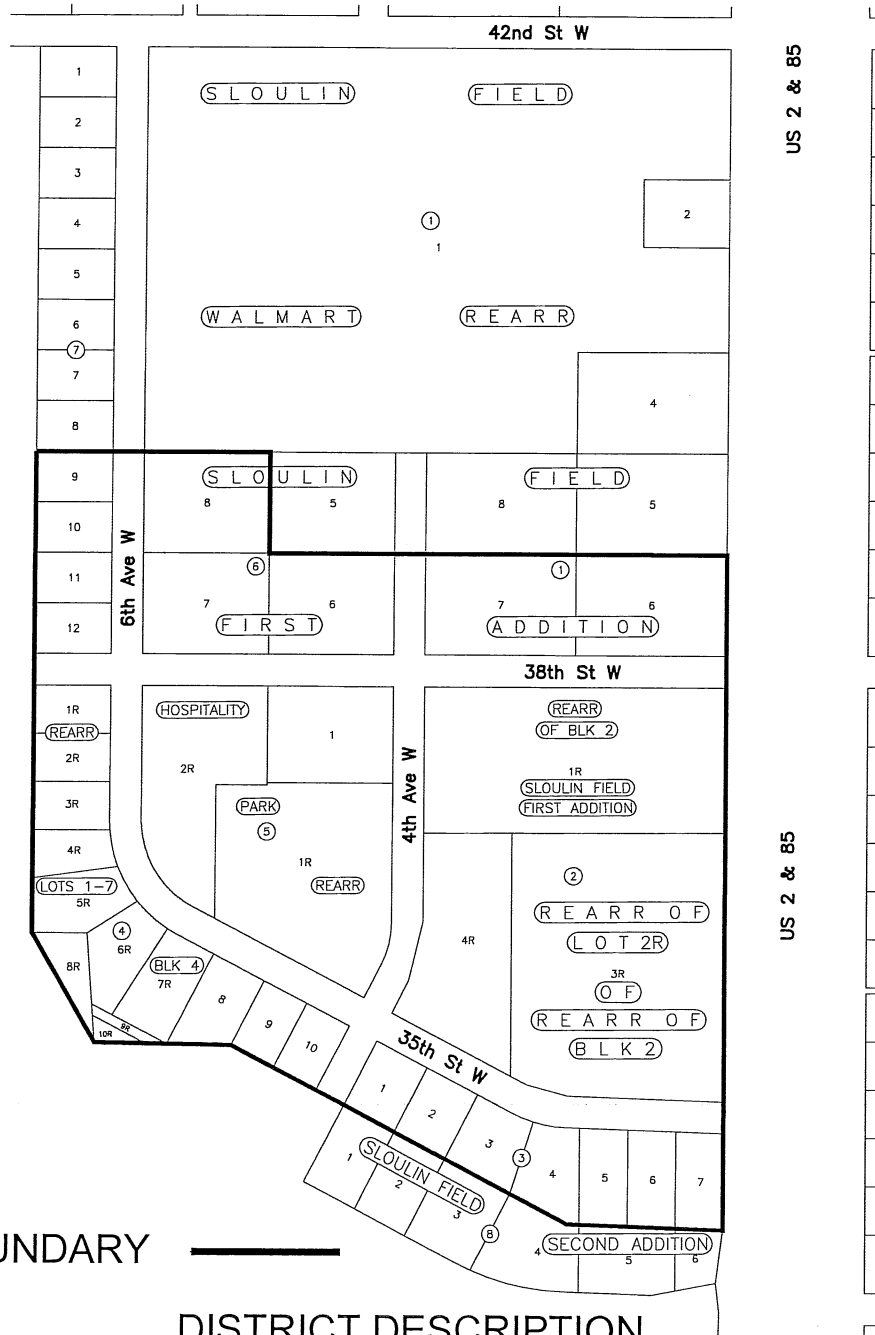
ATTEST:



John Kautzman, City Auditor

Publish: January 16nd and 23rd, 2011

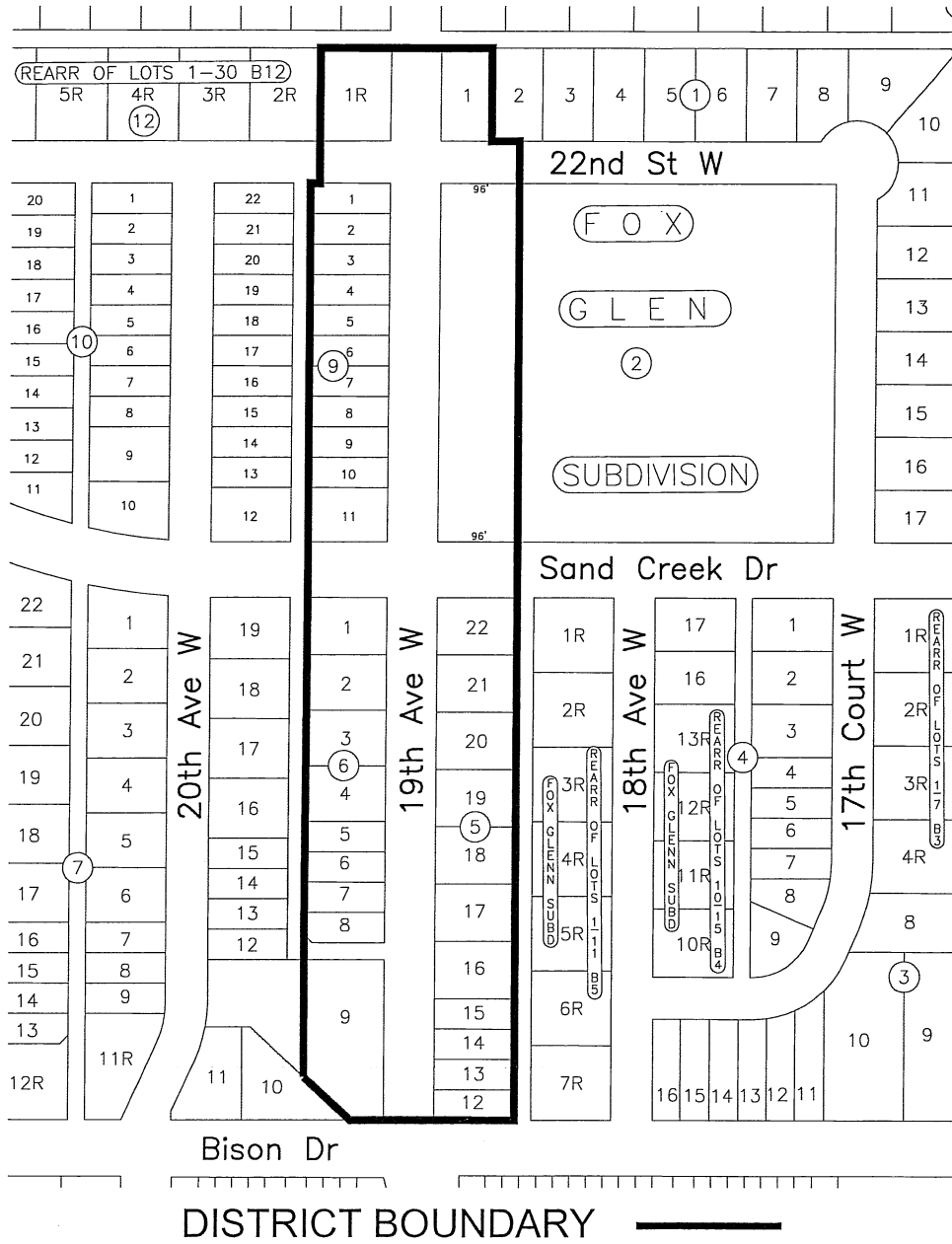
STREET IMPROVEMENT DISTRICT 11-2 SECTION I--SLOULIN FIELD STREET OVERLAY



DISTRICT DESCRIPTION
STREET IMPROVEMENT DISTRICT 11-2
SECTION I--SLOULIN FIELD STREET OVERLAY

Lots 6 and 7 of Block One, all of Block Two, all of Block Three, all of Block Four, all of Block Five including the Hospitality Park Rearrangement, Lots 6, 7 and 8 of Block Six and Lots 9 through 12 of Block Seven of the Sloulin Field First Addition to the City of Williston.

STREET IMPROVEMENT DISTRICT 11-2 SECTION II--19th AVENUE WEST OVERLAY



DISTRICT DESCRIPTION STREET IMPROVEMENT DISTRICT 11-2 SECTION II--19th AVENUE WEST OVERLAY

Lot 1 of Block One, the west 96 feet of Block Two, Lots 12 through 22 of Block Five, Lots 1 through 8 and the east 96 feet Lot 9 of Block Six, Lots 1 through 11 of Block Nine and Lot 1R of the Rearrangement of Lots 1 through 30 of Block 12 of the Fox Glen Subdivision of the City of Williston.

STREET IMPROVEMENT DISTRICT 11-2 SECTION III--10th AVE E & 4th STREET OVERLAY



DISTRICT BOUNDARY —————

DISTRICT DESCRIPTION STREET IMPROVEMENT DISTRICT 11-2 SECTION III--10th AVE E & 4th STREET OVERLAY

The south half of Lot 1 of Block Four of the Jim Bridger Subdivision; Lots 1 and 12 of Block Two and Lots 6 through 12 of Block Three of the Swenson Addition; Lots 3 through 7 of Block Five and Lots 1 and 12 of Block 6 of the Wegley Addition; Lots 3R and 4R of Block Eight of the Rearrangement of Lots 4 through 9 of Block 4 and Lots 1, 2, 11 and 12 of Block 5 of the Wegley Addition and the south half of the vacated 9th Avenue East right of way located between Block 4 of the Jim Bridger Subdivision and Block 3 of the Swenson Addition.