

RESOLUTION NO. 11-41

Commissioner Bogar introduced the following Resolution and moved its adoption:

RESOLUTION AMENDING WATER, SEWER, STREET & ALLEY IMPROVEMENT DISTRICT 11-4 OF THE CITY OF WILLISTON, NORTH DAKOTA.

BE IT RESOLVED BY THE BOARD OF CITY COMMISSIONERS OF THE CITY OF WILLISTON, NORTH DAKOTA:

1. There are hereby created and added to an Improvement District in the City of Williston, designated and known as **WATER, SEWER, STREET & ALLEY IMPROVEMENT DISTRICT 11-4** for the purpose constructing the following:

Section VI: Reconstructing 22nd Street West between 2nd and 4th Avenue West.

Section VII: Reconstructing West Highland Drive between 1st and 2nd Avenue West and the Mill & Overlay of West Highland Drive from 1st Avenue West going east to the alley east of 1st Avenue West.

2. That said Sections being added to **WATER, SEWER, STREET & ALLEY IMPROVEMENT DISTRICT 11-4** shall contain and involve the following described real property situated in the City of Williston, Williams County, North Dakota, described as follows:

Section VI—Reconstruction of the 200 & 300 Block of 22nd Street West:

Lot 12 ex W 7.5' plus 6985.84 SF Vac 2nd Ave W & Lot 13 ex E 7.5' of Block One and Lot 1 plus 6985.84 SF Vac 2nd Ave W less W 7.5' to Alley & Lot 18 of Block Four of the Airport 1st Addition.

Section VII—Reconstruction of the 100 Block of West Highland Drive:

Lot 7 of Block One and Lots 8 & 13 of Block Two of the Carlson Addition and the west 465 feet of the north 61.6 feet of Harmon Park.


As shown on the attached maps.

The motion for the adoption of the foregoing Resolution was duly seconded by Commissioner Cymbaluk, and upon vote being taken thereon, the following Commissioners voted "AYE": Klug, Cymbaluk, Bogar, Bekkedahl and the following voted "NAY": None Absent and not voting: Koeser. Whereupon said motion was declared duly passed and adopted this **26th day of April, 2011**.

ATTEST:

John Kautzman, City Auditor

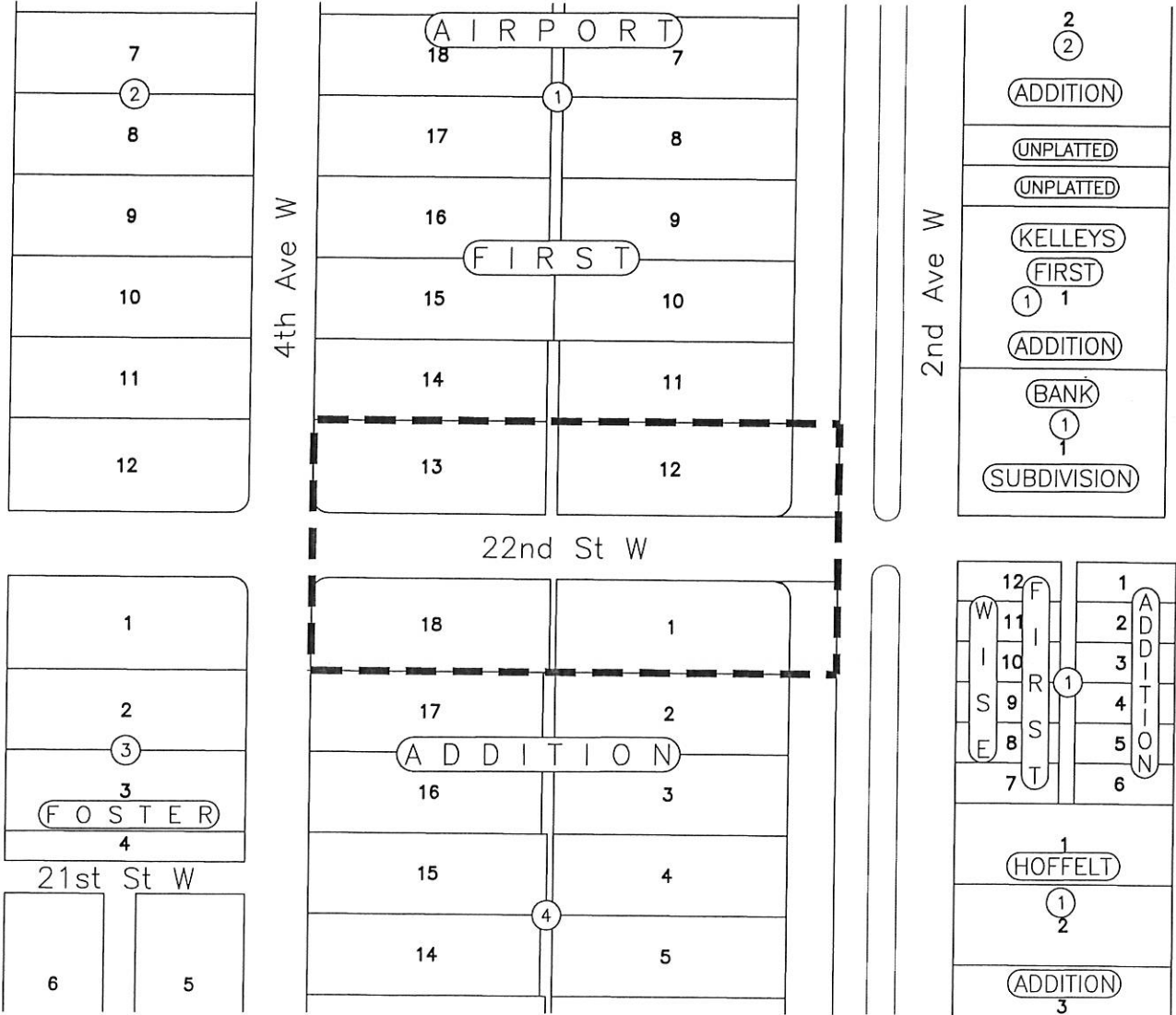
Publish: May 1st and 8th, 2011



Brad Bekkedahl, Vice-President
Board of City Commissioners

Amended Water, Sewer, Street & Alley Improvement District 11-4

Section VI 200 & 300 Block 22nd Street West Reconstruction



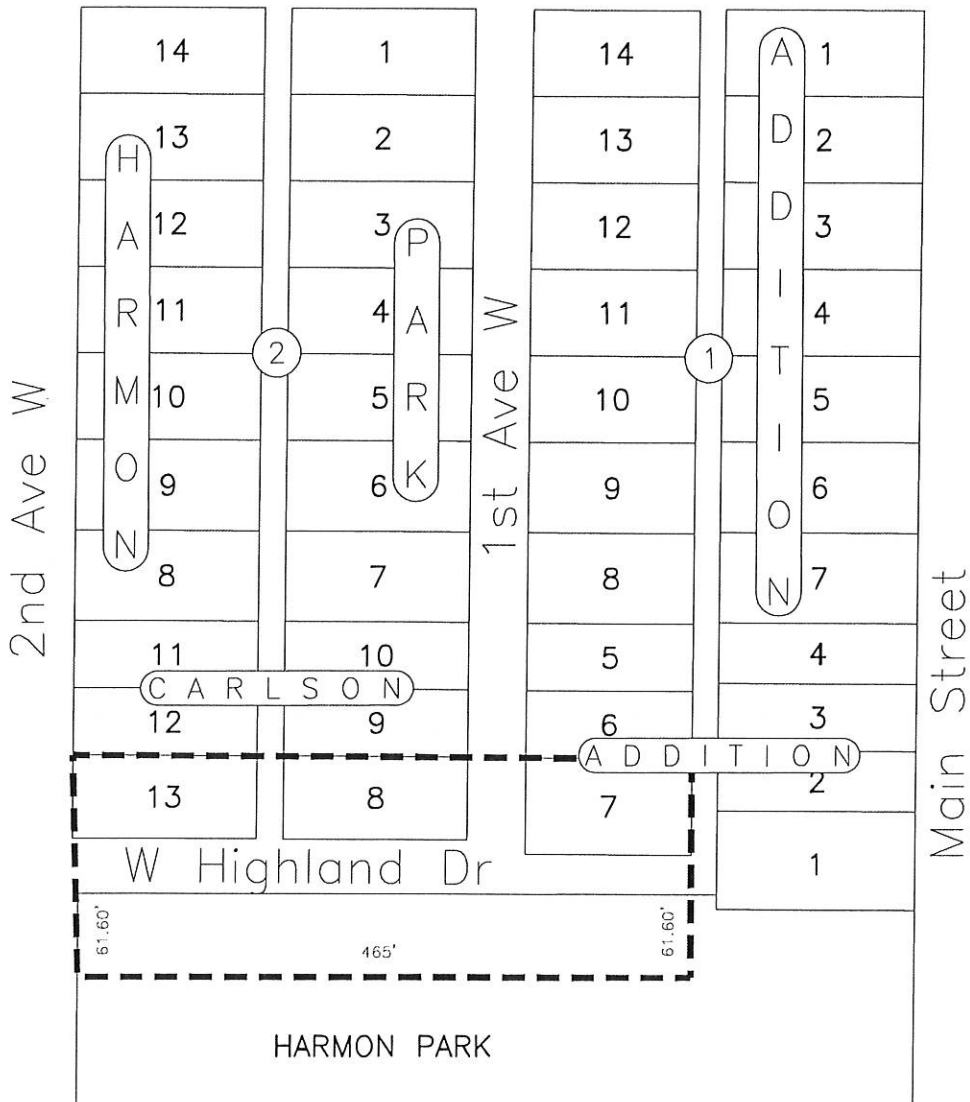
DISTRICT BOUNDARY - - - - -

DISTRICT DESCRIPTION

Lot 12 ex W 7.5' plus 6985.84 SF Vac 2nd Ave W & Lot 13 ex E 7.5' of Block One and Lot 1 plus 6985.84 SF Vac 2nd Ave W less W 7.5' to Alley & Lot 18 of Block Four of the Airport 1st Addition.

Amended Water, Sewer, Street & Alley Improvement District 11-4

Section VII 100 Block West Highland Drive Reconstruction



DISTRICT BOUNDARY - - - - -

DISTRICT DESCRIPTION

Lot 7 of Block One and Lots 8 & 13 of Block Two of Carlson Addition and the West 465 feet of the North 61.6 feet of Harmon Park.