

**RESOLUTION NO. 10-62**

Commissioner Klug introduced the following Resolution and moved its adoption:

**RESOLUTION CREATING STREET AND STORM SEWER IMPROVEMENT DISTRICT 10-7 OF THE CITY OF WILLISTON, NORTH DAKOTA.**

BE IT RESOLVED BY THE BOARD OF CITY COMMISSIONERS OF THE CITY OF WILLISTON, NORTH DAKOTA:

1. There is hereby created a Water and Sewer Improvement District in the City of Williston, to be designated and known as **STREET AND STORM SEWER IMPROVEMENT DISTRICT 10-7** created for the purpose constructing the following:

Section I—Creekside Drive Street Improvements.

Complete the Creekside Drive paving and storm sewer to Bison Drive.

Section II—23<sup>rd</sup> Street West Street and Storm Sewer Improvements.

Install paving and a storm sewer along 23<sup>rd</sup> Street West in The Timbers Subdivision.

2. That said **STREET AND STORM SEWER IMPROVEMENT DISTRICT 10-7** shall contain and involve the following described real property situated in the City of Williston, Williams County, North Dakota, described as follows:

Section I—Creekside Drive Street Improvements.

All of Block One, Lot 1 and Lots 3 through 12 of Block Two, Lots 1 through 14 of Block Four, and Lots 1 through 10 of Block Five of the Creekside Ridge Subdivision and Lot 1 of Block Two of the Endres Second Addition of the City of Williston.

Section II—23<sup>rd</sup> Street West Street and Storm Sewer Improvements.

All of the Granite Peak Subdivision and all of The Timbers Subdivision to the City of Williston.


As shown on the attached maps.

The motion for the adoption of the foregoing Resolution was duly seconded by Commissioner Cymbaluk, and upon vote being taken thereon, the following Commissioners voted "AYE": Cymbaluk, Klug, Bogar and the following voted "NAY": None. Absent and not voting: Bekkedahl, Koeser. Whereupon said motion was declared duly passed and adopted this **28th day of December, 2010**.

ATTEST:

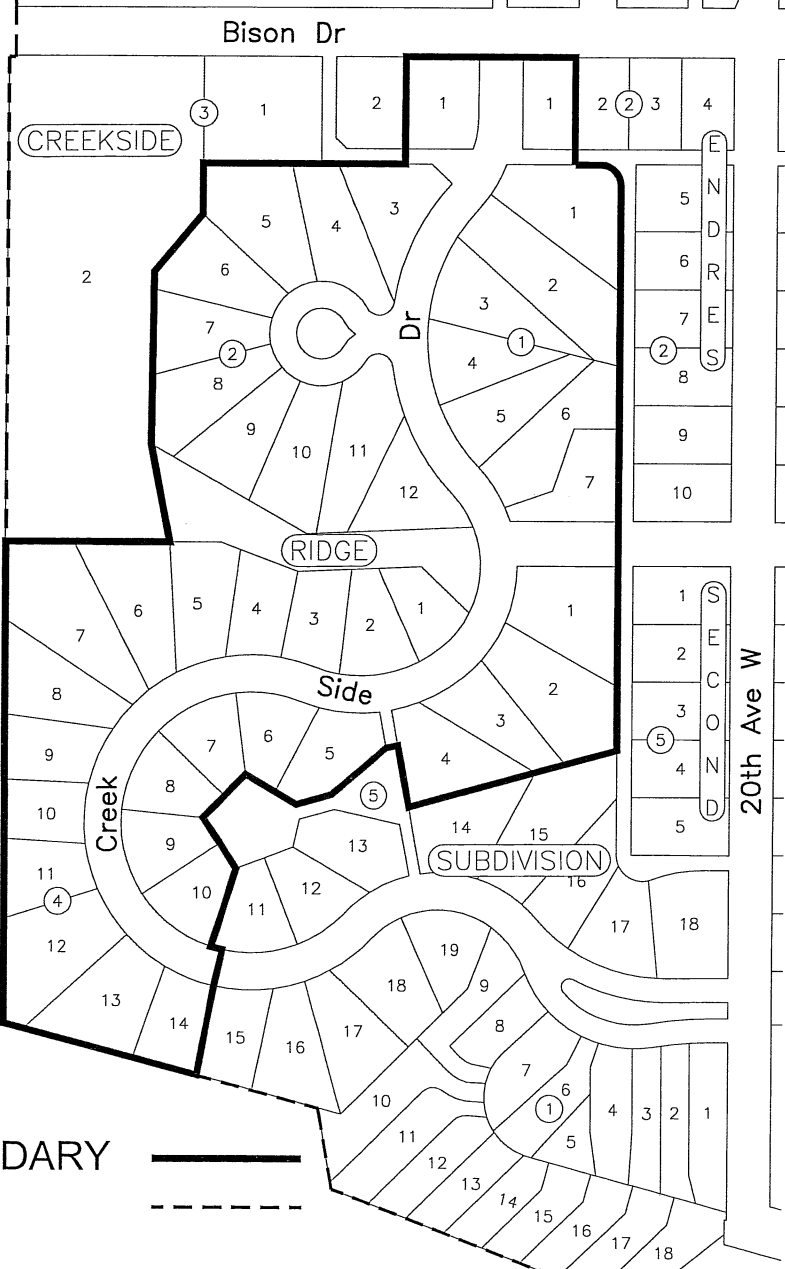
  
John Kautzman, City Auditor



  
Brent Bogar, Acting President  
Board of City Commissioners

Publish: January 6<sup>th</sup> and 13<sup>th</sup>, 2011

STREET AND STORM SEWER  
IMPROVEMENT DISTRICT 10-7  
SECTION I--CREEKSIDE DRIVE  
STREET IMPROVEMENTS

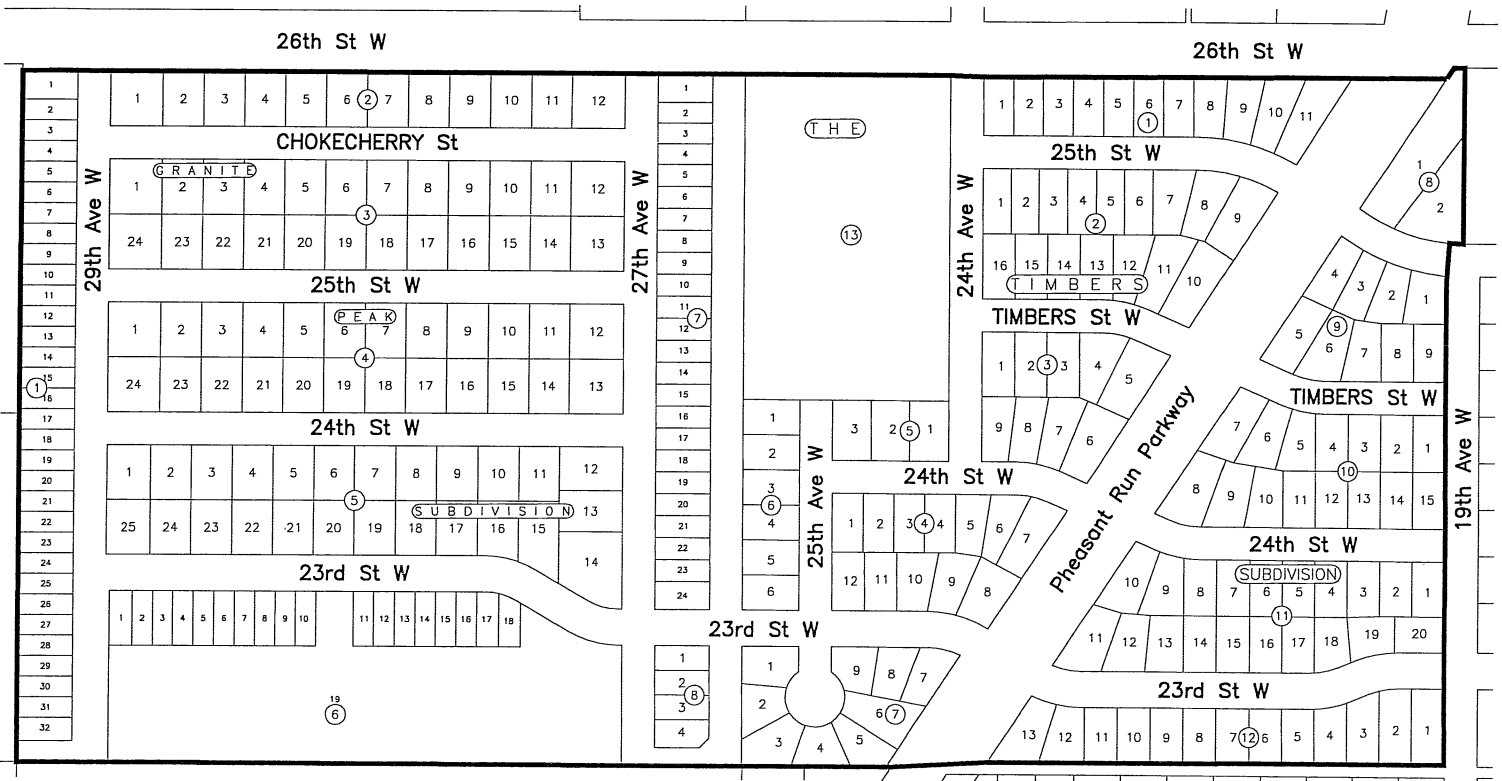


DISTRICT BOUNDARY ———  
CITY LIMITS - - - - -

DISTRICT DESCRIPTION  
STREET & STORM SEWER IMPROVEMENT DISTRICT 10-7  
SECTION I--CREEKSIDE DRIVE STREET IMPROVEMENTS

All of Block One, Lot 1 and Lots 3 through 12 of Block Two, Lots 1 through 14 of Block Four, and Lots 1 through 10 of Block Five of the Creekside Ridge Subdivision and Lot 1 of Block Two of the Endres Second Addition of the City of Williston.

# STREET AND STORM SEWER IMPROVEMENT DISTRICT 10-7 SECTION II 23rd STREET & STORM SEWER IMPROVEMENTS



DISTRICT BOUNDARY

## DISTRICT DESCRIPTION STREET & STORM SEWER IMPROVEMENT DISTRICT 10-7 SECTION II--23rd STREET & STORM SEWER IMPROVEMENTS

All of the Granite Peak Subdivision and all of The Timbers Subdivision to the City of Williston.