

RESOLUTION NO. 10-14

Commissioner Lawson introduced the following Resolution and moved its adoption:

RESOLUTION DECLARING NECESSITY OF AN IMPROVEMENT IN STREET AND ALLEY IMPROVEMENT DISTRICT 10-3.

BE IT RESOLVED BY THE BOARD OF CITY COMMISSIONERS OF THE CITY OF WILLISTON, NORTH DAKOTA:

That the Board of City Commissioners has received the Engineer's Report for the **STREET AND ALLEY IMPROVEMENT DISTRICT 10-3**, and determines that it is necessary to make **Street and Alley Improvements**:

Section I: Asphalt surfacing of the alley between Block 6 of the Larson Stang Addition and Blocks 2 & 3 of the Mercy Rearrangement.

Section II: Asphalt surfacing of the north 500 feet of 24th Avenue NE in the Williston Rail Industrial Park Subdivision.

Section III: Gravel surfacing of the alley between Block 3, Fox Glen Subdivion and Block 3, North Meadows 1st Addition.

Section IV: Gravel surfacing of the alley between Block 4, North Meadows 1st Addition and Rachel's Subdivision.

That the boundaries of said improvement District are as follows:

Section I: Block 6, Larson Stang Addition and Lot 3, Block 2 and Block 3, Mercy Rearrangement of the city of Williston.

Section II: Lot 5, Block 3 and the north 33,179 square feet of Lot 3 (as shown on the attached map) and Lot 5, Blcock 4 of the Williston Rail Industrial Park Subdivision of the City of Williston.

Section III: Lots 1R through 4R and 8 through 10, Block 3, Fox Gen Subdivision and Lots 1, 1R, 2R, 5, 3R and 4R, Block 3, North Meadows 1st Addition to the City of Williston.

Section IV: Lots 21 through 24, Block 4, North Meadows 1st Subdivision and Lots 9R through 17R, Rachel's Subdivision of the City of Williston.

As shown on the attached drawings.

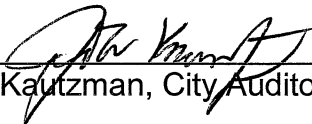
That the City Auditor is hereby authorized and directed to cause the Resolution Declaring Necessity of an improvement in **STREET AND ALLEY IMPROVEMENT DISTRICT 10-3** to be published once each week for two (2) consecutive weeks in the official newspaper of the City.

That a Resolution Declaring the Necessity to make the alley improvements described in the Engineering Report for Section I previously filed herein shall not require a protest hearing, because a petition requesting said improvements submitted by the owners of more than 50% of the area within Street and Alley Improvement District Section I has been received by the City Commission.


That a resolution declaring the necessity to make the street and alley improvements described in the Engineer's Report for Section II, III, and IV previously filed herein shall require a protest hearing and that the owners of property within said improvement district be afforded an opportunity to file written protests against said improvements with the City Auditor at any time within 30 days of the first publication of this resolution. The Board of City Commissioners shall meet to hear and to determine the sufficiency of any protests that are filed with the City Auditor prior to **May 25, 2010**, at 7:30 PM at City Hall in the Commission Room.

The motion for the adoption of the foregoing Resolution was duly seconded by Commissioner Klug , and upon vote being taken thereon, the following Commissioners voted "AYE": Lawson, Bogar, Bekkedahl, Klug, Koeser and the following voted "NAY": None
Absent and not voting: None . Whereupon said motion was declared duly passed and adopted this **13th day of April, 2010**.

ATTEST:



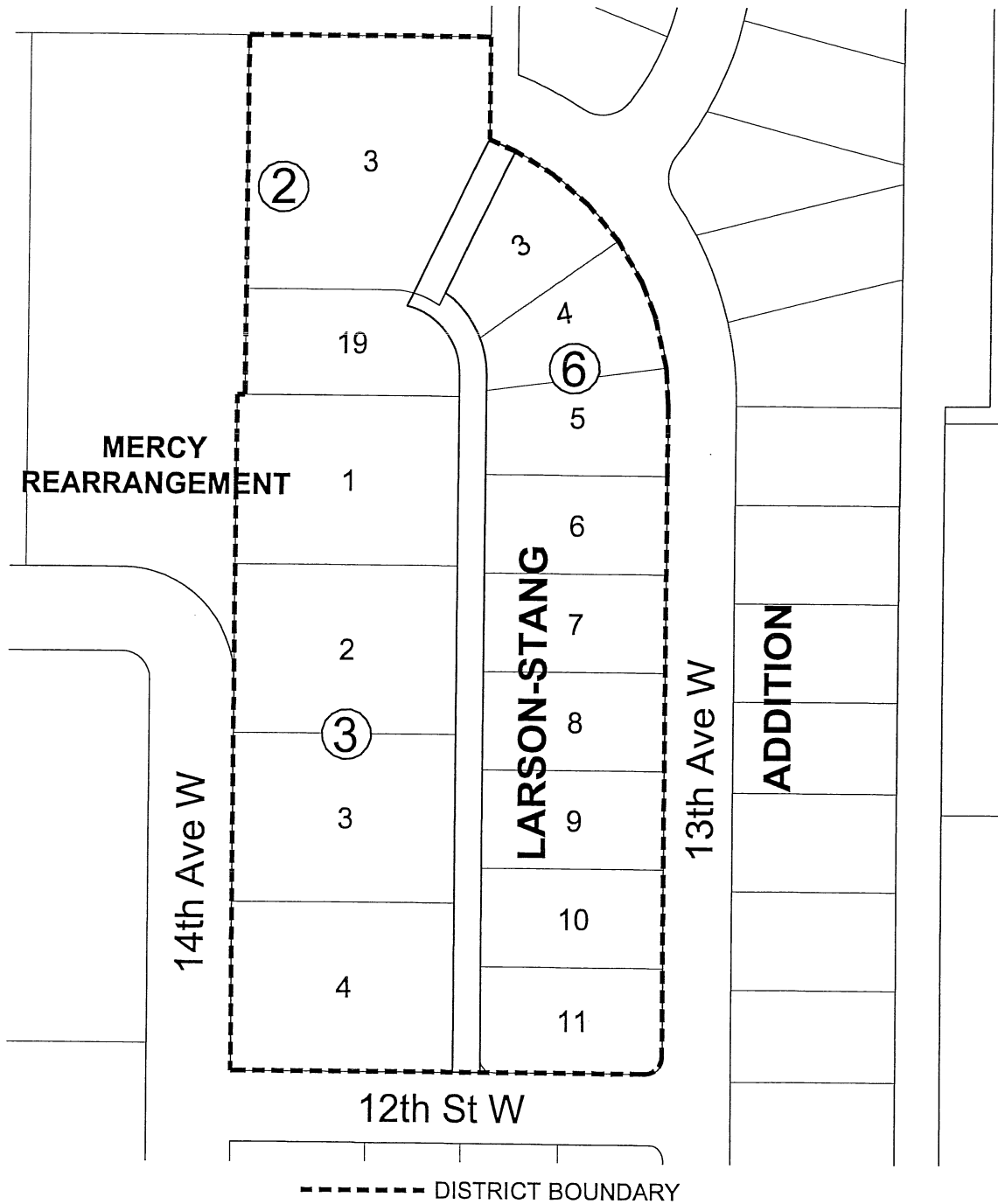
John Kautzman, City Auditor



E. Ward Koeser, President
Board of City Commissioners

Publish April 18 and 27, 2010

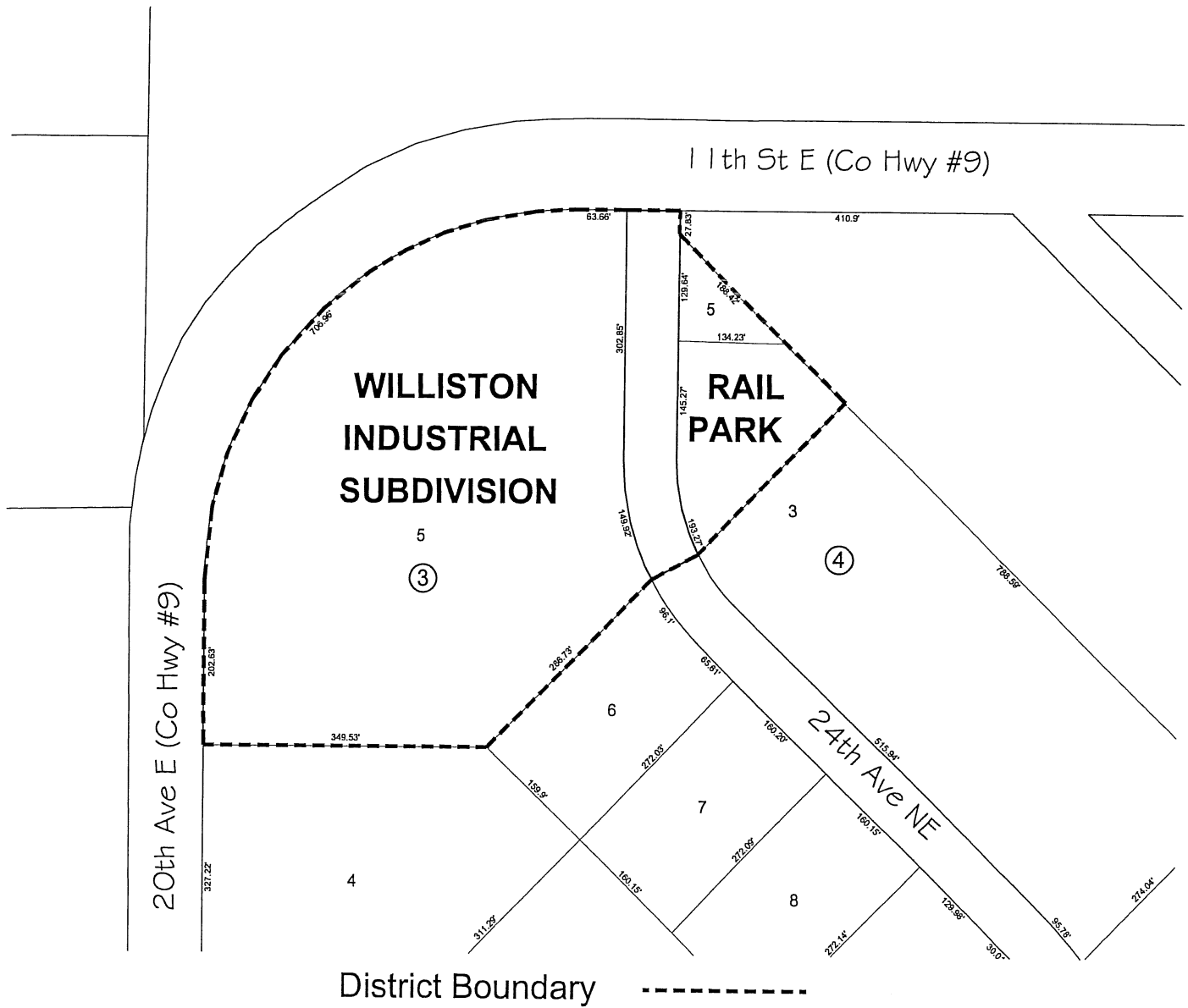
Street and Alley Improvement District 10-3
 Section I--Alley Improvements in
 Block 6, Larson Stang Addition and Blocks 2 & 3, Mercy Rearrangement



District Description

Block 6, Larson Stang Addition and Lot 3, Block 2 and Block 3, Mercy Rearrangement of the City of Williston.

Street and Alley Improvement District 10-3
 Section II--24th Avenue NE



District Description

Lot 5, Block 3 and the north 33,179 square feet of Lot 3 (as shown on the attached map) and Lot 5, Block 4 of the Williston Rail Industrial Park Subdivision of the City of Williston.

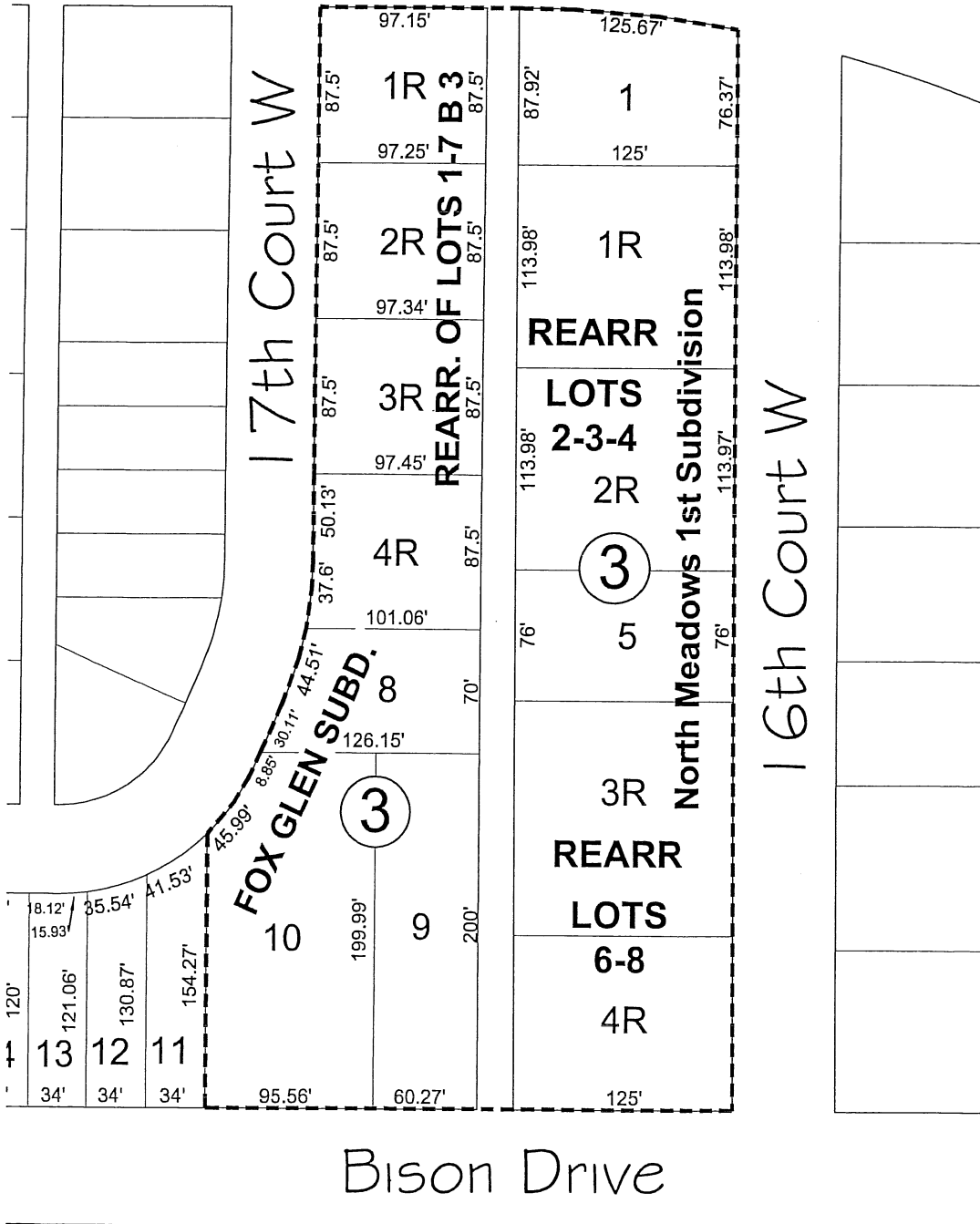
Street and Alley Improvement District 10-3

Section III--Alley Improvements

in

Block 3, Fox Glen Subdivision and Block 3, North Meadows 1st Subdivision

Sand Creek Drive



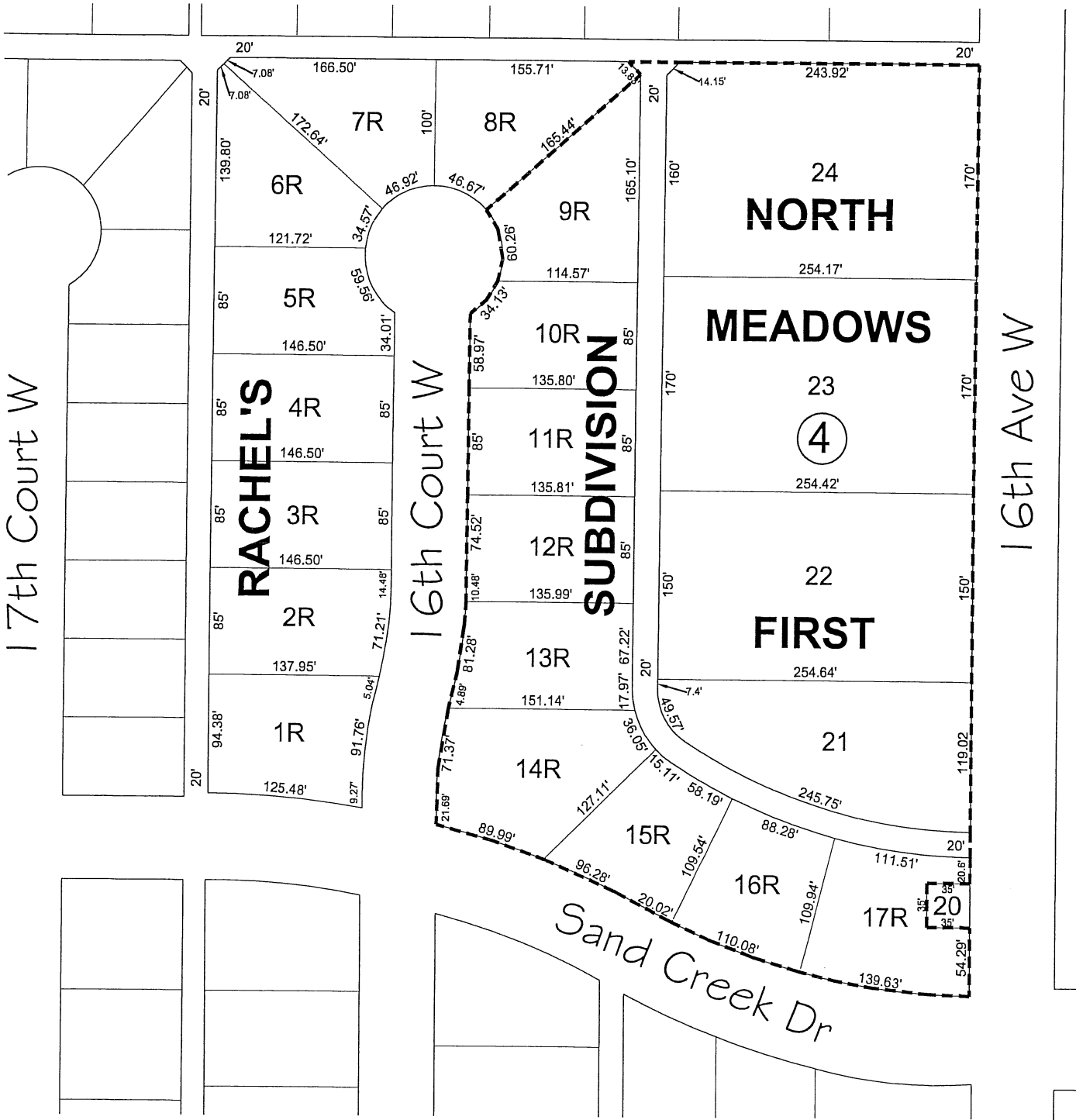
Bison Drive

District Boundary - - - - -

District Description

Lots 1R, through 4R and 8 through 10, Block 3, Fox Glen Subdivision and Lots 1, 1R, 2R, 5, 3R and 4R, Block 3, North Meadows 1st Addition to the City of Williston.

Street and Alley Improvement District 10-3
 Section IV--Alley Improvements
 in
 Block 4, North Meadows 1st Subdivision and Rachel's Subdivision



District Boundary

District Description

Lots 21 through 24, Block 4, North Meadows 1st Subdivision and
 Lots 9R through 17R, Rachel's Subdivision of the City of Williston.