

Document Prepared By:

Peter H. Furuseth
Furuseth, Kalil, Olson & Evert, PC
P. O. Box 417
Williston, ND 58802-0417
Telephone: (701) 774-0005

This Space For Official Use

When recorded, return to:

*City of Williston
PO Box 1306
Williston ND 58802-1306*

RESOLUTION 15-002

RESOLUTION ADOPTING TRAIL INFRASTRUCTURE ROUTE.

The following Resolution was offered by Commissioner Cymbaluk and seconded by Commissioner Brostuen, who moved its adoption.

WHEREAS, The City of Williston, on the 13th day of January, 2015, The City Commission entertained a request from Rachel Ressler of the City of Williston Planning and Zoning Department to adopt a route for trails within the City of Williston, North Dakota; and

WHEREAS, the proposed trail route and system will be implemented through the adoption of an amendment to the City of Williston's Subdivision Ordinance to require that any sidewalk(s) lying within the trail route shall be developed with a minimum width of eight (8) feet, which is larger than the traditional sidewalk width of five (5) feet, so as to ensure additional width for the sidewalk encompasses space for the trail route; and

WHEREAS, the trail route shall be developed at the time of subdivision infrastructure or development of the property, whichever comes first; and

WHEREAS, adopting the trail route and system is in the City of Williston's best interests as the trail system ensures the City of Williston's citizens continued health, safety, and general welfare by providing a quality recreational facility; and

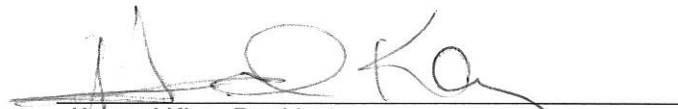
WHEREAS, it appeared to the Board of City Commissioners of the City of Williston, North Dakota that adopting said trail route should in all things be granted.


NOW THEREFORE, BE IT RESOLVED by the Board of City Commissioners of the City of Williston, North Dakota, to wit:

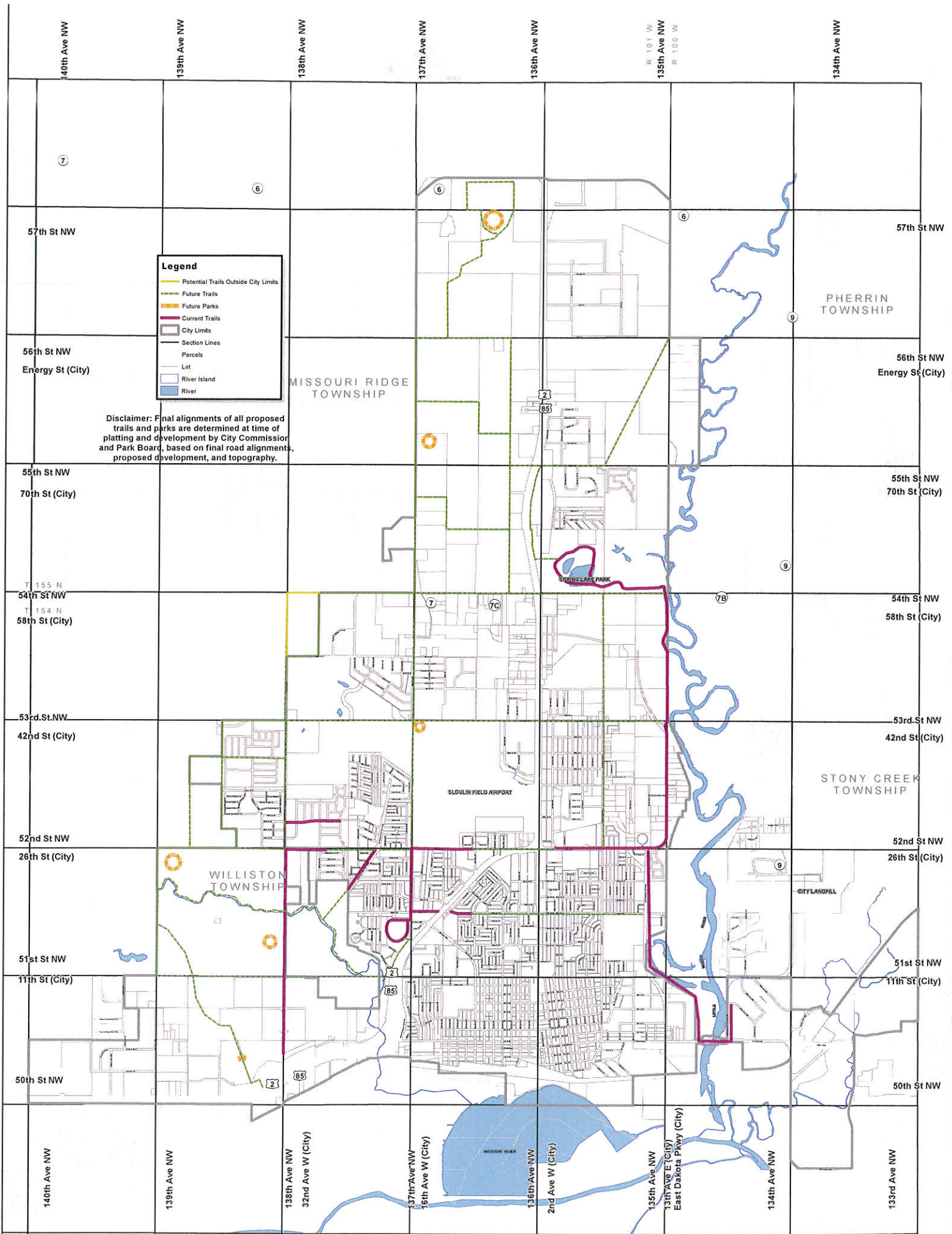
THAT the City of Williston adopts trail route and system which is more particularly shown and described in the attached Exhibit "A".

ON ROLL CALL VOTE, the following Commissioners vote "AYE": Brostuen, Bekkedahl, Piesik, Cymbaluk and Klug; and the following Commissioners vote "NAY": none; Absent and not voting: none.

THEREUPON, the Resolution was declared and adopted and carried. Approved the 13th day of January, 2015.


Howard Klug, President
Board of City Commissioners

ATTEST:

John Kautzman, City Auditor



Legend

- Potential Trails Outside City Limits
- Future Trails
- Future Parks
- Current Trails
- City Limits
- Section Lines
- Parcels
- Lot
- River Island
- River

Disclaimer: Final alignments of all proposed trails and parks are determined at time of platting and development by City Commission and Park Board, based on final road alignments, proposed development, and topography.

FUTURE TRAILS/PARKS AND CURRENT TRAILS

City of Williston
 Planning and Zoning Department
 215 5th Avenue NW
 Williston, ND 58801
 Phone: 701-572-6244
 Fax: 701-572-8888
 Information displayed on this map is as of the date of the print.
 This map is for reference and should not be used for legal
 representation of decisions or actions. Representation of this map
 for reuse is strictly prohibited.

January 13, 2015

Res 15-002 Exhibit A