

ORDINANCE NO. 891

AN ORDINANCE ANNEXING TO THE CITY OF WILLISTON, WILLIAMS COUNTY, NORTH DAKOTA, AND DESCRIBED AS:

A PARCEL OF LAND LOCATED IN LOT 1 OF SECTION 19 IN TOWNSHIP 154 NORTH, RANGE 100 WEST OF THE FIFTH PRINCIPAL MERIDIAN

BE IT ORDAINED BY THE BOARD OF CITY COMMISSIONERS OF THE CITY OF WILLISTON, NORTH DAKOTA, AS FOLLOWS:

Section 1: Petition presented. A petition signed by the owners of not less than three-fourths (3/4ths) in assessed value of the property in the territory contiguous or adjacent to the City of Williston, Williams County, North Dakota, and not embraced within the limits thereof described as follows, to-wit:

A PARCEL OF LAND LOCATED IN LOT 1 OF SECTION 19 IN TOWNSHIP 154 NORTH, RANGE 100 WEST OF THE FIFTH PRINCIPAL MERIDIAN

Notice of Presentation of Petition was given by the Petitioner by publication in the Williston Daily and Sunday Herald, the official newspaper of said City of Williston on the 8th August, 06

Section 2: Proceedings and Petition Sufficient. Said Petition for annexation of the territory described in Section 1 hereof and the proceedings had thereon are legally sufficient in all respects. That no legal cause has been shown why said Petition for annexation should not be in all things granted and said territory annexed.

Section 3: Territory annexed. Pursuant to said Petition for Annexation, that certain territory contiguous or adjacent to the City of Williston, Williams County, North Dakota, and not embraced within the limits thereof, described as follows, to-wit:

A PARCEL OF LAND LOCATED IN LOT 1 OF SECTION 19 IN TOWNSHIP 154 NORTH, RANGE 100 WEST OF THE FIFTH PRINCIPAL MERIDIAN

be and the same is hereby annexed to said City of Williston.

RE-RECORDED

640207
Page: 1 of 6
11/01/2006 02:58P

OR 35.00

WILLIAMS COUNTY, ND

639920
Page: 1 of 6
10/20/2006 10:51A
WILLIAMS COUNTY, ND OR 25.00


Section 4: Zoning Designation. The territory herein before described shall be designated and included within R-1: Rural Estate District of the zoning ordinance of the City of Williston (Ordinance No. 613, as amended).

Section 5: Ordinance and Map of Annexed Territory to be Filed. A copy of this Ordinance with an accurate map of the said annexed territory certified by the President of the Board of City Commissioners as the Executive Officer of said City, shall be filed and recorded in the office of the Register of Deeds of Williams County, North Dakota, in which said annexed territory is situated.


Section 6: Ordinance Amended. Wherever any ordinance or resolution having current or prospective operation in force to the southernmost limits of the City of Williston, such ordinance or resolution, as the case may be, is hereby amended and shall be construed so as to include the said annexed territory. Provided, however, in the case of election precincts, the said territory shall be included in Precincts 60 of said City of Williston.

Commissioner Lawson moved the adoption of the foregoing Ordinance. The motion was seconded by Commissioner Bekkedahl. Upon roll call vote the following Commissioners voted "AYE": Ritter, Bekkedahl, Undehill, Lawson, Koeser and the following Commissioners voted "NAY": None. Absent and not voting: None.

WHEREUPON, the motion was passed, and the Ordinance declared amended this 12 day of September, 2006.


E. WARD KOESER, President
Board of City Commissioners

ATTEST:


JOHN KAUTZMAN, City Auditor


WILLIAMS COUNTY, ND OR 25.00
639920
Page: 2 of 6
10/20/2006 10:51A


RE-RECORDED


WILLIAMS COUNTY, ND OR 35.00
640207
Page: 2 of 6
11/01/2006 02:58P

FIRST READING: August 22, 2006
SECOND READING: September 12, 2006


PUBLISHED: August 8, 2006 .

ADOPTED THE 12 DAY OF September, 200⁶5.



639920
Page: 3 of 6
10/20/2006 10:51A
WILLIAMS COUNTY, ND OR 25.00

RE-RECORDED



640207
Page: 3 of 6
11/01/2006 02:58P
WILLIAMS COUNTY, ND OR 35.00

STATE OF NORTH DAKOTA)
:SS.
COUNTY OF WILLIAMS)

On this 12 day of September, 200~~8~~⁶, before me personally appeared E. Ward Koeser and John Kautzman, known to me to be the President of the Board of City Commissioners and City Auditor, respectively, of the corporation that is described in and that executed the foregoing instrument, and acknowledged to me that such corporation executed the same.

MONICA MANNING
Notary Public - STATE OF NORTH DAKOTA
My Commission Expires Aug 22, 07

W Schroeder
Notary Public
My commission expires:

WILLIAMS COUNTY, ND OR 25.00

639920
Page: 4 of 6
10/20/2006 10:51A

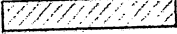

RE-RECORDED

WILLIAMS COUNTY, ND OR 35.00

640207
Page: 4 of 6
11/01/2006 02:58P

ANNEXATION PLAT



AREA TO BE ANNEXED 
 EXISTING CITY LIMITS 



WILLIAMS COUNTY, ND OR 25.00

639920
 Page: 5 of 6
 10/20/2006 10:51A

LEGAL DESCRIPTION

A parcel of land located in Lot 1 of Section 19 in Township 154 North, Range 100 West of the Fifth Principal Meridian, Williams County, North Dakota, described as follows:

Beginning at a point 1087.9 feet South and 33.00 feet East of the northwest corner of said Section 19; thence South 89°56'23" East a distance of 752.97 feet to a point; thence South 00°05'55" East a distance of 115.75 feet to a point; thence North 89°56'23" West a distance of 752.97 feet to a point 33.00 feet East of the West line of said Section 19; thence North 00°03'37" East, parallel to and 33.00 feet from said West line of Section 19 a distance of 115.75 feet, plus or minus, to the point of beginning.

RE-RECORDED

Said parcel contains 2.0 acres, more or less.



WILLIAMS COUNTY, ND OR 35.00

640207
 Page: 5 of 6
 11/01/2006 02:58P